



Supplement for

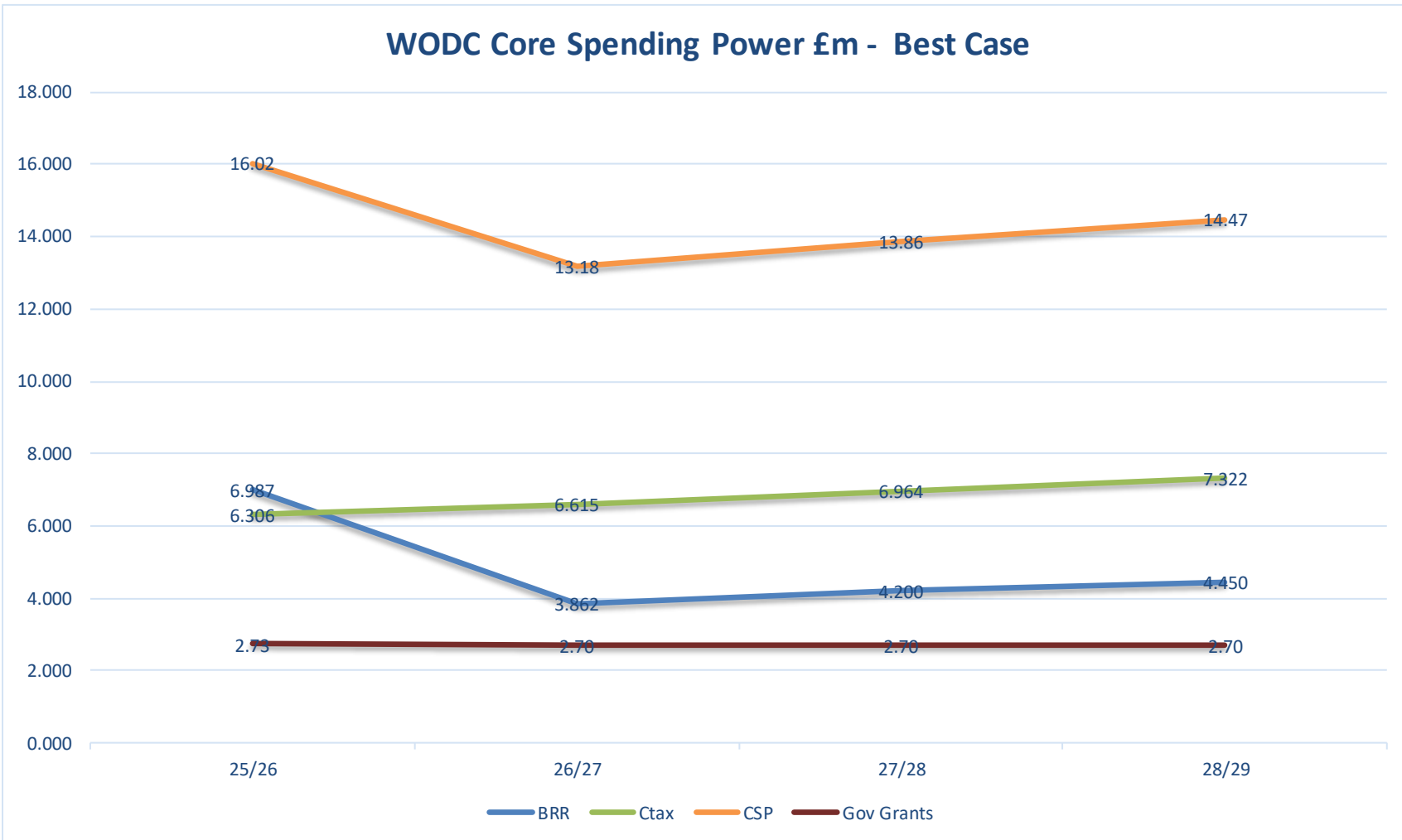
EXECUTIVE - WEDNESDAY, 12TH FEBRUARY, 2025

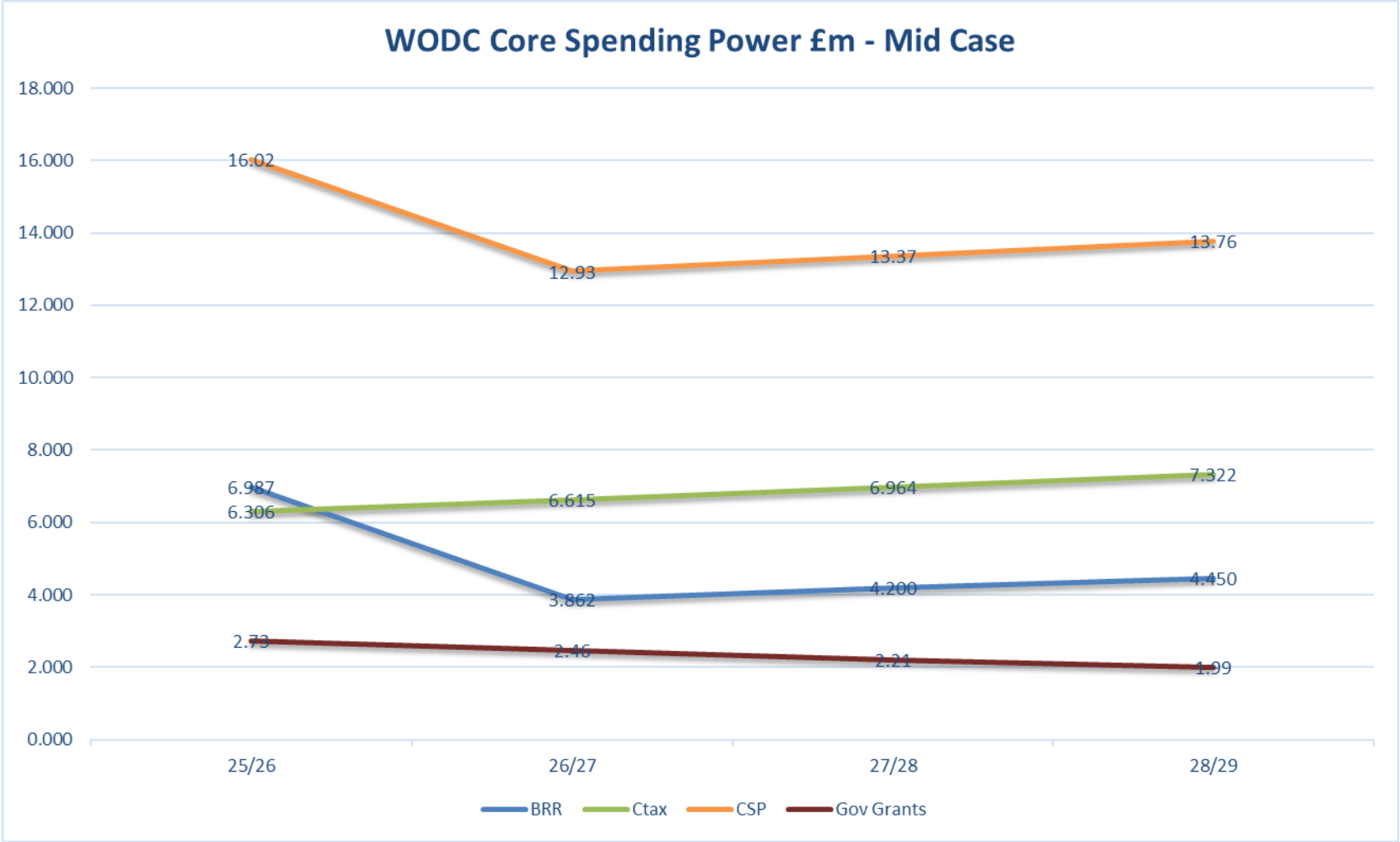
Agenda No	Item
-----------	------

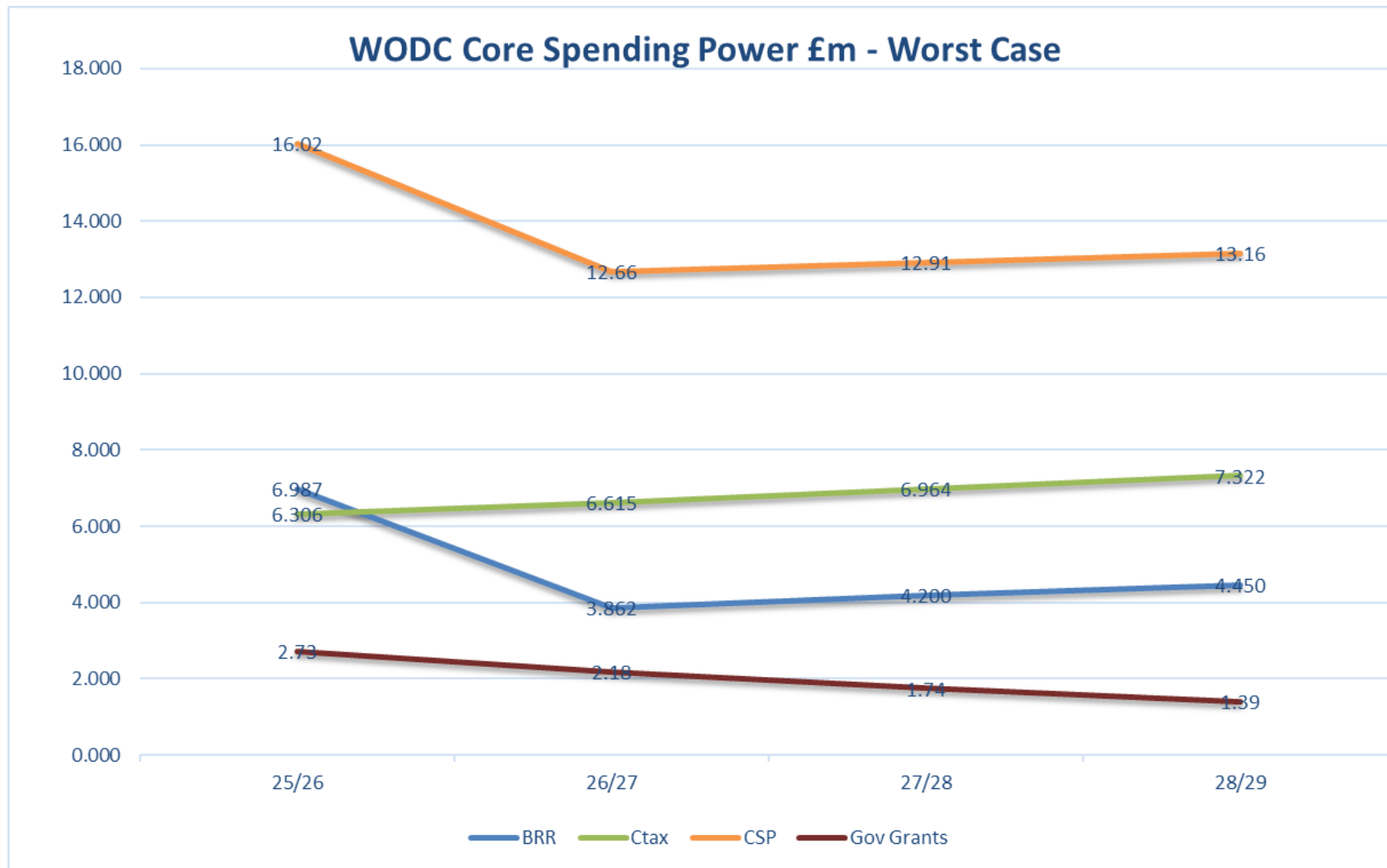
8.	<b><u>Budget 2025 – 2026</u></b> (Pages 3 - 10)
----	---

Annexes C and G have been updated following feedback at the Overview and Scrutiny Committee meeting on 5 February 2025. The changes relate to the presentation of information contained in the annexes.

This page is intentionally left blank







This page is intentionally left blank

## AGGREGATE AMOUNTS OF COUNCIL TAX 2025/26

## SCHEDULE 4

PARISH	BASIC AMOUNT OF COUNCIL TAX				TOTAL £ p	BANDINGS							
	OXON CC	PCCTV	WODC	PARISHES		A	B	C	D	E	F	G	H
	£ p	£ p	£ p	£ p		£ p	£ p	£ p	£ p	£ p	£ p	£ p	£ p
ALVESCOT	1,911.40	283.28	129.38	70.85	2,394.91	1,587.27	1,851.82	2,116.36	2,380.91	2,910.00	3,439.09	3,968.18	4,761.82
ASCOTT-UNDER-WYCHWOOD	1,911.40	283.28	129.38	79.22	2,403.28	1,592.85	1,858.33	2,123.80	2,389.28	2,920.23	3,451.18	3,982.13	4,778.56
ASTHAL	1,911.40	283.28	129.38	24.06	2,348.12	1,556.08	1,815.42	2,074.77	2,334.12	2,852.82	3,371.50	3,890.20	4,668.24
ASTON,COTE,SHIFFORD & CHIMNEY	1,911.40	283.28	129.38	49.74	2,373.80	1,573.20	1,835.40	2,097.59	2,359.80	2,884.20	3,408.60	3,933.00	4,719.60
BAMPTON	1,911.40	283.28	129.38	125.34	2,449.40	1,623.60	1,894.20	2,164.79	2,435.40	2,976.60	3,517.80	4,059.00	4,870.80
BLACK BOURTON	1,911.40	283.28	129.38	106.38	2,430.44	1,610.96	1,879.45	2,147.94	2,416.44	2,953.43	3,490.41	4,027.40	4,832.88
BLADON	1,911.40	283.28	129.38	121.03	2,445.09	1,620.73	1,890.84	2,160.96	2,431.09	2,971.34	3,511.57	4,051.82	4,862.18
BLLENHEIM	1,911.40	283.28	129.38	0.00	2,324.06	1,540.04	1,796.71	2,053.38	2,310.06	2,823.41	3,336.75	3,850.10	4,620.12
BRIZE NORTON	1,911.40	283.28	129.38	94.69	2,418.75	1,603.17	1,870.36	2,137.55	2,404.75	2,939.14	3,473.52	4,007.92	4,809.50
BROADWELL	1,911.40	283.28	129.38	22.06	2,346.12	1,554.75	1,813.87	2,072.99	2,332.12	2,850.37	3,368.61	3,886.87	4,664.24
BRUERN	1,911.40	283.28	129.38	0.00	2,324.06	1,540.04	1,796.71	2,053.38	2,310.06	2,823.41	3,336.75	3,850.10	4,620.12
BURFORD TOWN COUNCIL	1,911.40	283.28	129.38	123.39	2,447.45	1,622.30	1,892.68	2,163.06	2,433.45	2,974.22	3,514.98	4,055.75	4,866.90
CARTERTON TOWN COUNCIL	1,911.40	283.28	129.38	116.75	2,440.81	1,617.87	1,887.52	2,157.16	2,426.81	2,966.10	3,505.39	4,044.68	4,853.62
CASSINGTON	1,911.40	283.28	129.38	123.97	2,448.03	1,622.69	1,893.13	2,163.58	2,434.03	2,974.93	3,515.82	4,056.72	4,868.06
CHADLINGTON	1,911.40	283.28	129.38	100.31	2,424.37	1,606.91	1,874.73	2,142.54	2,410.37	2,946.01	3,481.64	4,017.28	4,820.74
CHARLBURY TOWN COUNCIL	1,911.40	283.28	129.38	107.24	2,431.30	1,611.53	1,880.12	2,148.70	2,417.30	2,954.48	3,491.65	4,028.83	4,834.60
CHASTLETON	1,911.40	283.28	129.38	12.45	2,336.51	1,548.34	1,806.39	2,064.45	2,322.51	2,838.63	3,354.73	3,870.85	4,645.02
CHILSON	1,911.40	283.28	129.38	10.02	2,334.08	1,546.72	1,804.50	2,062.29	2,320.08	2,835.66	3,351.22	3,866.80	4,640.16
CHIPPING NORTON TOWN COUNCIL	1,911.40	283.28	129.38	170.51	2,494.57	1,653.71	1,929.33	2,204.94	2,480.57	3,031.81	3,583.04	4,134.28	4,961.14
CHURCHILL & SARSDEN	1,911.40	283.28	129.38	99.95	2,424.01	1,606.67	1,874.45	2,142.22	2,410.01	2,945.57	3,481.12	4,016.68	4,820.02
CLANFIELD	1,911.40	283.28	129.38	70.87	2,394.93	1,587.29	1,851.83	2,116.38	2,380.93	2,910.03	3,439.12	3,968.22	4,761.86
COMBE	1,911.40	283.28	129.38	46.34	2,370.40	1,570.93	1,832.75	2,094.57	2,356.40	2,880.05	3,403.69	3,927.33	4,712.80
CORNBURY & WYCHWOOD	1,911.40	283.28	129.38	0.00	2,324.06	1,540.04	1,796.71	2,053.38	2,310.06	2,823.41	3,336.75	3,850.10	4,620.12
CORNWELL	1,911.40	283.28	129.38	0.00	2,324.06	1,540.04	1,796.71	2,053.38	2,310.06	2,823.41	3,336.75	3,850.10	4,620.12
CRAWLEY	1,911.40	283.28	129.38	43.78	2,367.84	1,569.23	1,830.76	2,092.30	2,353.84	2,876.92	3,399.99	3,923.07	4,707.68
CURBRIDGE & LEW	1,911.40	283.28	129.38	53.95	2,378.01	1,576.01	1,838.67	2,101.34	2,364.01	2,889.35	3,414.68	3,940.02	4,728.02
DUCKLINGTON	1,911.40	283.28	129.38	68.45	2,392.51	1,585.67	1,849.95	2,114.22	2,378.51	2,907.07	3,435.62	3,964.18	4,757.02
ENSTONE	1,911.40	283.28	129.38	72.22	2,396.28	1,588.19	1,852.88	2,117.58	2,382.28	2,911.68	3,441.07	3,970.47	4,764.56
EYNHAM	1,911.40	283.28	129.38	145.26	2,469.32	1,636.88	1,909.69	2,182.50	2,455.32	3,000.95	3,546.57	4,092.20	4,910.64
FAWLER	1,911.40	283.28	129.38	0.00	2,324.06	1,540.04	1,796.71	2,053.38	2,310.06	2,823.41	3,336.75	3,850.10	4,620.12
FIFIELD	1,911.40	283.28	129.38	53.93	2,377.99	1,575.99	1,838.66	2,101.32	2,363.99	2,889.32	3,414.65	3,939.98	4,727.98
FILKINS & BROUGHTON	1,911.40	283.28	129.38	103.03	2,427.09	1,608.73	1,876.84	2,144.96	2,413.09	2,949.34	3,485.57	4,021.82	4,826.18

PARISH	BASIC AMOUNT OF COUNCIL TAX				TOTAL	BANDINGS							
	OXON CC	PCCTV	WODC	PARISHES		A	B	C	D	E	F	G	H
	£ p	£ p	£ p	£ p		£ p	£ p	£ p	£ p	£ p	£ p	£ p	£ p
FINSTOCK	1,911.40	283.28	129.38	85.12	2,409.18	1,596.79	1,862.91	2,129.04	2,395.18	2,927.45	3,459.70	3,991.97	4,790.36
FREELAND	1,911.40	283.28	129.38	102.49	2,426.55	1,608.37	1,876.42	2,144.48	2,412.55	2,948.68	3,484.79	4,020.92	4,825.10
FULBROOK	1,911.40	283.28	129.38	31.18	2,355.24	1,560.83	1,820.96	2,081.10	2,341.24	2,861.52	3,381.79	3,902.07	4,682.48
GLYMPTON	1,911.40	283.28	129.38	0.00	2,324.06	1,540.04	1,796.71	2,053.38	2,310.06	2,823.41	3,336.75	3,850.10	4,620.12
GRAFTON & RADCOT	1,911.40	283.28	129.38	0.00	2,324.06	1,540.04	1,796.71	2,053.38	2,310.06	2,823.41	3,336.75	3,850.10	4,620.12
GREAT TEW	1,911.40	283.28	129.38	4.03	2,328.09	1,542.73	1,799.84	2,056.96	2,314.09	2,828.34	3,342.57	3,856.82	4,628.18
HAILEY	1,911.40	283.28	129.38	85.99	2,410.05	1,597.37	1,863.59	2,129.82	2,396.05	2,928.51	3,460.96	3,993.42	4,792.10
HANBOROUGH	1,911.40	283.28	129.38	78.59	2,402.65	1,592.43	1,857.84	2,123.24	2,388.65	2,919.46	3,450.27	3,981.08	4,777.30
HARDWICK WITH YELFORD	1,911.40	283.28	129.38	0.00	2,324.06	1,540.04	1,796.71	2,053.38	2,310.06	2,823.41	3,336.75	3,850.10	4,620.12
HEYTHROP	1,911.40	283.28	129.38	14.29	2,338.35	1,549.57	1,807.82	2,066.08	2,324.35	2,840.88	3,357.39	3,873.92	4,648.70
HOLWELL	1,911.40	283.28	129.38	0.00	2,324.06	1,540.04	1,796.71	2,053.38	2,310.06	2,823.41	3,336.75	3,850.10	4,620.12
IDBURY	1,911.40	283.28	129.38	0.00	2,324.06	1,540.04	1,796.71	2,053.38	2,310.06	2,823.41	3,336.75	3,850.10	4,620.12
KELMSCOTT	1,911.40	283.28	129.38	0.00	2,324.06	1,540.04	1,796.71	2,053.38	2,310.06	2,823.41	3,336.75	3,850.10	4,620.12
KENCOT	1,911.40	283.28	129.38	0.00	2,324.06	1,540.04	1,796.71	2,053.38	2,310.06	2,823.41	3,336.75	3,850.10	4,620.12
MIDDINGTON WITH ASTERLEIGH	1,911.40	283.28	129.38	0.00	2,324.06	1,540.04	1,796.71	2,053.38	2,310.06	2,823.41	3,336.75	3,850.10	4,620.12
OSKINGHAM	1,911.40	283.28	129.38	72.57	2,396.63	1,588.42	1,853.15	2,117.89	2,382.63	2,912.11	3,441.57	3,971.05	4,765.26
OSLANGFORD	1,911.40	283.28	129.38	72.35	2,396.41	1,588.27	1,852.98	2,117.69	2,382.41	2,911.84	3,441.26	3,970.68	4,764.82
OSSEAFIELD	1,911.40	283.28	129.38	186.77	2,510.83	1,664.55	1,941.98	2,219.40	2,496.83	3,051.68	3,606.53	4,161.38	4,993.66
LITTLE FARINGDON	1,911.40	283.28	129.38	0.00	2,324.06	1,540.04	1,796.71	2,053.38	2,310.06	2,823.41	3,336.75	3,850.10	4,620.12
LITTLE TEW	1,911.40	283.28	129.38	11.90	2,335.96	1,547.97	1,805.97	2,063.96	2,321.96	2,837.95	3,353.94	3,869.93	4,643.92
LYNEHAM	1,911.40	283.28	129.38	0.00	2,324.06	1,540.04	1,796.71	2,053.38	2,310.06	2,823.41	3,336.75	3,850.10	4,620.12
MILTON-UNDER-WYCHWOOD	1,911.40	283.28	129.38	63.42	2,387.48	1,582.32	1,846.04	2,109.75	2,373.48	2,900.92	3,428.36	3,955.80	4,746.96
MINSTER LOVELL	1,911.40	283.28	129.38	80.96	2,405.02	1,594.01	1,859.68	2,125.34	2,391.02	2,922.36	3,453.69	3,985.03	4,782.04
NORTH LEIGH	1,911.40	283.28	129.38	70.33	2,394.39	1,586.93	1,851.41	2,115.90	2,380.39	2,909.37	3,438.34	3,967.32	4,760.78
NORTHMOOR	1,911.40	283.28	129.38	56.67	2,380.73	1,577.82	1,840.79	2,103.75	2,366.73	2,892.67	3,418.61	3,944.55	4,733.46
OVER NORTON	1,911.40	283.28	129.38	144.62	2,468.68	1,636.45	1,909.19	2,181.93	2,454.68	3,000.17	3,545.65	4,091.13	4,909.36
RAMSDEN	1,911.40	283.28	129.38	154.05	2,478.11	1,642.74	1,916.53	2,190.31	2,464.11	3,011.69	3,559.27	4,106.85	4,928.22
ROLLRIGHT	1,911.40	283.28	129.38	55.00	2,379.06	1,576.71	1,839.49	2,102.27	2,365.06	2,890.63	3,416.19	3,941.77	4,730.12
ROUSHAM	1,911.40	283.28	129.38	0.00	2,324.06	1,540.04	1,796.71	2,053.38	2,310.06	2,823.41	3,336.75	3,850.10	4,620.12
SALFORD	1,911.40	283.28	129.38	60.76	2,384.82	1,580.55	1,843.97	2,107.39	2,370.82	2,897.67	3,424.51	3,951.37	4,741.64
SANDFORD ST MARTIN	1,911.40	283.28	129.38	69.58	2,393.64	1,586.43	1,850.83	2,115.23	2,379.64	2,908.45	3,437.25	3,966.07	4,759.28



PARISH	BASIC AMOUNT OF COUNCIL TAX				TOTAL £ p	BANDINGS							
	OXON CC	PCCTV	WODC	PARISHES		A	B	C	D	E	F	G	H
	£ p	£ p	£ p	£ p		£ p	£ p	£ p	£ p	£ p	£ p	£ p	£ p
SHILTON	1,911.40	283.28	129.38	23.97	2,348.03	1,556.02	1,815.35	2,074.69	2,334.03	2,852.71	3,371.37	3,890.05	4,668.06
SHIPTON-UNDER-WYCHWOOD	1,911.40	283.28	129.38	55.39	2,379.45	1,576.97	1,839.79	2,102.62	2,365.45	2,891.11	3,416.76	3,942.42	4,730.90
SOUTH LEIGH	1,911.40	283.28	129.38	68.59	2,392.65	1,585.77	1,850.06	2,114.35	2,378.65	2,907.24	3,435.82	3,964.42	4,757.30
SPELSBURY	1,911.40	283.28	129.38	69.74	2,393.80	1,586.53	1,850.95	2,115.37	2,379.80	2,908.65	3,437.49	3,966.33	4,759.60
STANDLAKE	1,911.40	283.28	129.38	47.25	2,371.31	1,571.54	1,833.46	2,095.38	2,357.31	2,881.16	3,405.00	3,928.85	4,714.62
STANTON HARCOURT	1,911.40	283.28	129.38	75.29	2,399.35	1,590.23	1,855.27	2,120.30	2,385.35	2,915.43	3,445.50	3,975.58	4,770.70
STEEPLE BARTON	1,911.40	283.28	129.38	35.37	2,359.43	1,563.62	1,824.22	2,084.82	2,345.43	2,866.64	3,387.84	3,909.05	4,690.86
STONESFIELD	1,911.40	283.28	129.38	58.87	2,382.93	1,579.29	1,842.50	2,105.71	2,368.93	2,895.36	3,421.78	3,948.22	4,737.86
SWERFORD	1,911.40	283.28	129.38	101.97	2,426.03	1,608.02	1,876.02	2,144.02	2,412.03	2,948.04	3,484.04	4,020.05	4,824.06
SWINBROOK & WIDFORD	1,911.40	283.28	129.38	27.90	2,351.96	1,558.64	1,818.41	2,078.18	2,337.96	2,857.51	3,377.05	3,896.60	4,675.92
TACKLEY	1,911.40	283.28	129.38	62.06	2,386.12	1,581.41	1,844.98	2,108.54	2,372.12	2,899.26	3,426.39	3,953.53	4,744.24
TAYNTON	1,911.40	283.28	129.38	48.46	2,372.52	1,572.35	1,834.40	2,096.46	2,358.52	2,882.64	3,406.75	3,930.87	4,717.04
WESTCOT BARTON	1,911.40	283.28	129.38	11.28	2,335.34	1,547.56	1,805.48	2,063.41	2,321.34	2,837.20	3,353.04	3,868.90	4,642.68
WESTWELL	1,911.40	283.28	129.38	0.00	2,324.06	1,540.04	1,796.71	2,053.38	2,310.06	2,823.41	3,336.75	3,850.10	4,620.12
WITNEY TOWN COUNCIL	1,911.40	283.28	129.38	203.37	2,527.43	1,675.62	1,954.89	2,234.15	2,513.43	3,071.97	3,630.51	4,189.05	5,026.86
WOODSTOCK	1,911.40	283.28	129.38	81.68	2,405.74	1,594.49	1,860.24	2,125.98	2,391.74	2,923.24	3,454.73	3,986.23	4,783.48
WOOTTON	1,911.40	283.28	129.38	54.79	2,378.85	1,576.57	1,839.32	2,102.08	2,364.85	2,890.38	3,415.89	3,941.42	4,729.70
WORTON	1,911.40	283.28	129.38	0.00	2,324.06	1,540.04	1,796.71	2,053.38	2,310.06	2,823.41	3,336.75	3,850.10	4,620.12

This page is intentionally left blank