

WEST OXFORDSHIRE DISTRICT COUNCIL

LOWLANDS AREA PLANNING SUB-COMMITTEE

Date: 13th July 2020

MEETING PRESENTATION SLIDES



Note:

The attached are the slides which have been prepared for use when applications are presented to the Sub-Committee.

CONTENTS

Application	Address	Page
20/00375/S73	Land At The Paddocks Weald Street, Weald, Bampton	2
20/01144/HHD	58 - 60 Acre End Street, Eynsham	13
20/00188/POROW	Public Path Diversion, Stanton Harcourt Road, Eynsham	19



WEST OXFORDSHIRE
DISTRICT COUNCIL

Application Number: 20/00375/S73

Site: The Paddocks Bampton

Proposal: Variation of conditions



Location Plan



Site layout



© Crown copyright and database rights 2018 Ordnance Survey 100024316 and 10018800

Scale: 1:500
Printed on: 10/10/2018 at 14:19 PM

District WODC
~
District CDC
~



FOR FELIX DORAN
LAND AT THE PADDOCKS, WORLD STREET, Bampton
AGENT: ALEC STATHAM

2

















WEST OXFORDSHIRE
DISTRICT COUNCIL

Application Number: 20/01144/HHD

**Site: 58-60 Acre End Street
Eynsham**

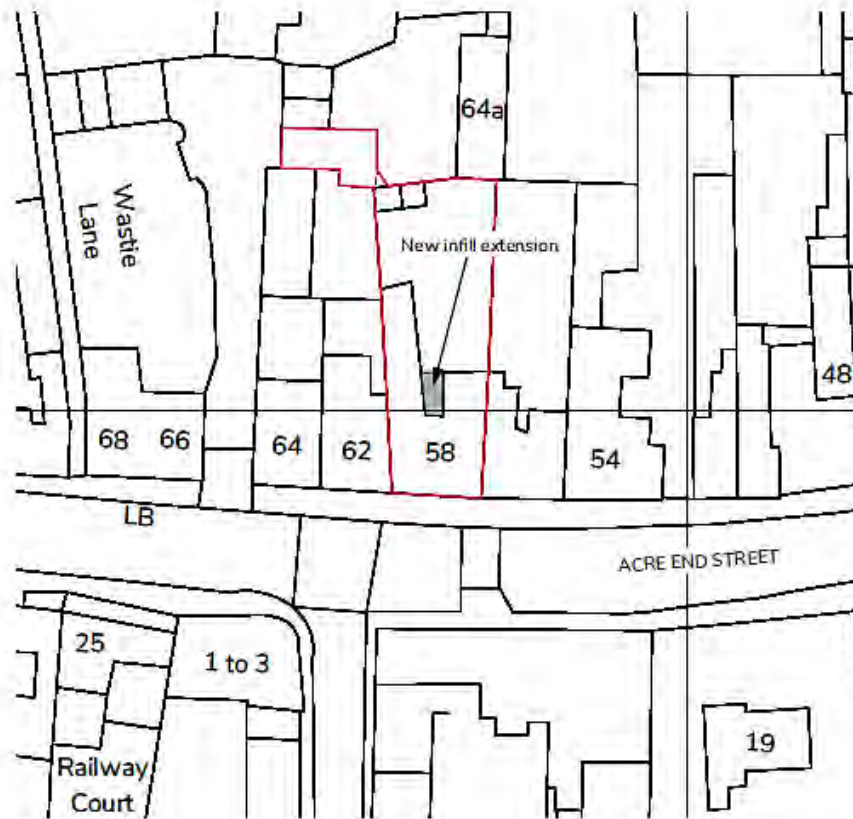
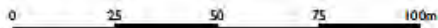
Proposal: Extension

20/01144/HHD- Location Plan

© Crown Copyright and database rights 2019 OS 100047474



Location Plan
1:1250



Block Plan
1:500

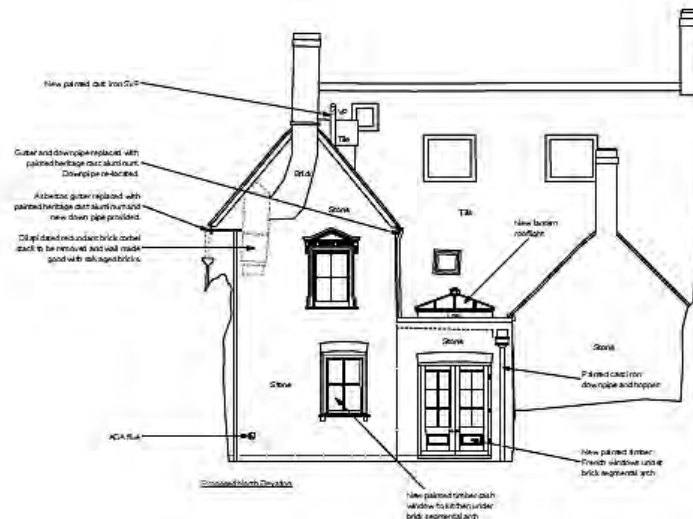
20/01144/HHD- Existing Elevations



20/01144/HHD- Proposed Elevations



Proposed South Elevation
(No Change)



20/01144/HHD



20/01144/HHD





WEST OXFORDSHIRE
DISTRICT COUNCIL

**Application Number:
20/00188/POROW**

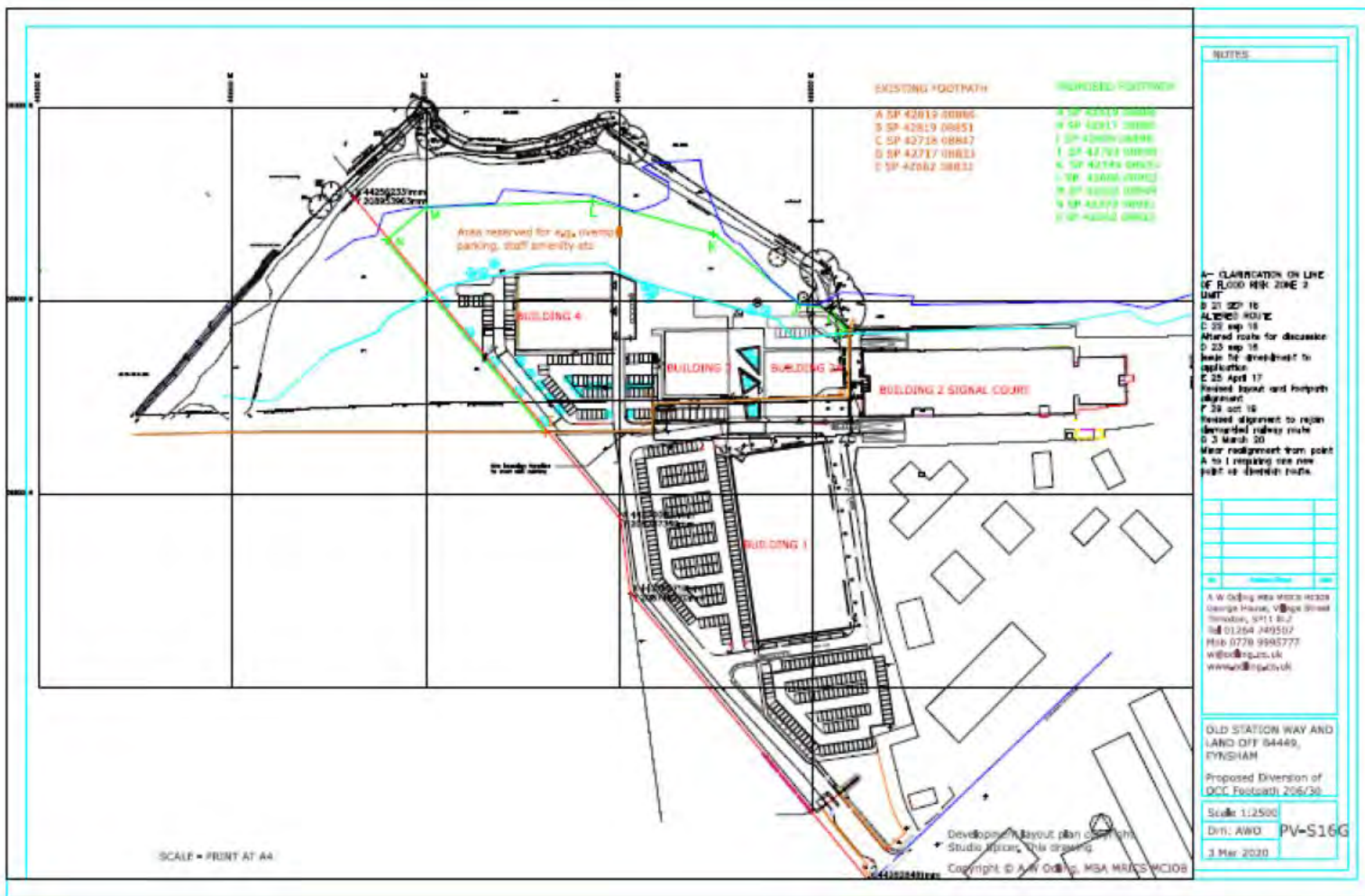
**Site: Land on Stanton Harcourt
Road Old Station Way Eynsham**

**Proposal: Proposed Diversion of part of Public Right
of Way**

Aerial View



Footpath Diversion with Development (16/02369/FUL & 17/01114/FUL)



Footpath Diversion without Development

